












10 THINGS TO DO IN VAL TARTANO

The happy position of Campo Tartano, the first village you come across whilst climbing uphill in Val Tartano, makes it the perfect place to embark on delightful and suggestive excursions featuring lesser-known itineraries at the valley entrance

- **'SENTIERO DEI PONTI'**  Route of medium difficulty that connects Campo with the lower pastures of the consortium (3 hours)
- **BIRDWATCHING IN FRASNINO**  Birdwatching route of average difficulty that connects Campo with Frasnino (1,5 hours)
- **PATH 163 WITH 'PIZZO DELLA PRUNA'**  Route of medium difficulty that connects **163**  Campo with Tartano and passes through mountain pastures and the panoramic 'Pizzo della Pruna' (2 hours)
- **LA STRADA VEGIA**  Route runs along Val Tartano and Val Fabiolo (5 hours)
- **'ALTA VIA' OF VAL TARTANO**  Long route marked with AV flag that runs along the entire perimeter of the valley (2 days)
- **SOSTILA AND VAL FABILO**  Route of average difficulty that connects Campo with the medieval hamlet of Sostila
- **BERNASCA LAKE**  The lake and the refuge of Bernasca with bivouac shelter. Easy route. 2.5 hours from Campo
- **MUNT CÖCH BIVOUAC SHELTER**  Easy route that leads to the panoramic bivouac shelter
- **THE TARTANO WOOD MUSEUM**  The wood: material of life in Valtartano
- **PORCILE LAKES**  Classical route of average difficulty from Val Tartano to the three small mountain lakes (2 hours)

BERNASCA LAKE

WHERE TO EAT IN VAL TARTANO

RESTAURANTS

- **ALBERGO MIRALAGO**
www.miralago.net
+39 0342 645052
- **HIGHLANDER BAR**
refreshment
+39 349 8712264
- **ALBERGO GRAN BAITA**
www.albergogranbaita.com
+39 0342 645043
- **HOTEL VALLUNGA**
www.hotelvallunga.it
+39 0342 645100
- **OTHER PROPOSALS**
- **CHIOSCO LA BUGIÖLA**
facebook: La Bugiöla
+39 349 7736804
- **AGRITURISMO LA BEDÜLA**
www.bedula.it
+39 328 7397771
(reservation needed)
- **L'AGRISOGNO**
Shopping and consuming
Agricultural products
facebook: L'Agrisogno
+39 392 8432208
- **RIFUGIO PIRATA**
www.piratavittorio.it
+39 0342 645086



RULES OF CONDUCT

- maintain a safe distance of 2 metres between each person on the bridge
- maximum number of 100 people allowed at the same time
- it is strictly forbidden to go on the bridge in strong wind and thunderstorms
- it is strictly forbidden to run and jump on the bridge or cause it to swing
- it is strictly forbidden to lean over the railing
- it is strictly forbidden to throw objects from the bridge
- children must be constantly monitored by an adult while crossing the bridge
- Access onto the bridge in the event of snow is only permitted if authorized by the management (in such cases notices will be placed at the entrances)
- dogs must be kept on a leash at all times
- no transit for grazing animals
- it is strictly forbidden to cross the bridge with any type of vehicle
- the management bears no responsibility for any improper use of the facility

THE 'BRIDGE IN THE SKY'

A direct connection between Campo and the pastures of Frasnino at an altitude of more than 140 metres.

It offers spectacular views of our dear mountains, the saddle of Campo Tartano, the imposing peaks and glaciers of the Rhaetian Alps, the wide, green valley of Tartano, Colombera dam, the fairy-tale pastures of Frasnino, the lower Valtellina which culminates in Lake Como, as well as unforgettable sunsets.

- **Length: 234 m**
- **Height: 140 m**
- **Width: 1 m**
- **Starting altitude (Campo): 1034 m**
- **Arrival altitude (Frasnino): 1038 m**

Entrance

Saturday, Sunday and holidays only online presale (other days at the ticket office)



When



from 9.30 a.m.
to 4.30 p.m.

from Sunday
to Friday



from 9.30 a.m.
to sunset

Saturdays

Where

VALTELLINA

Via Costa 1A - Tartano (SO) - 23010 hamlet Campo (from S.S. 38 exit Tartano)

Info

phone +39 0342 645186

mail info@pontenelcielo.it

www.pontenelcielo.it/en/

www.pontenelcielo.it/de/



www.pontenelcielo.it/en/



Val Tartano
in VALTELLINA